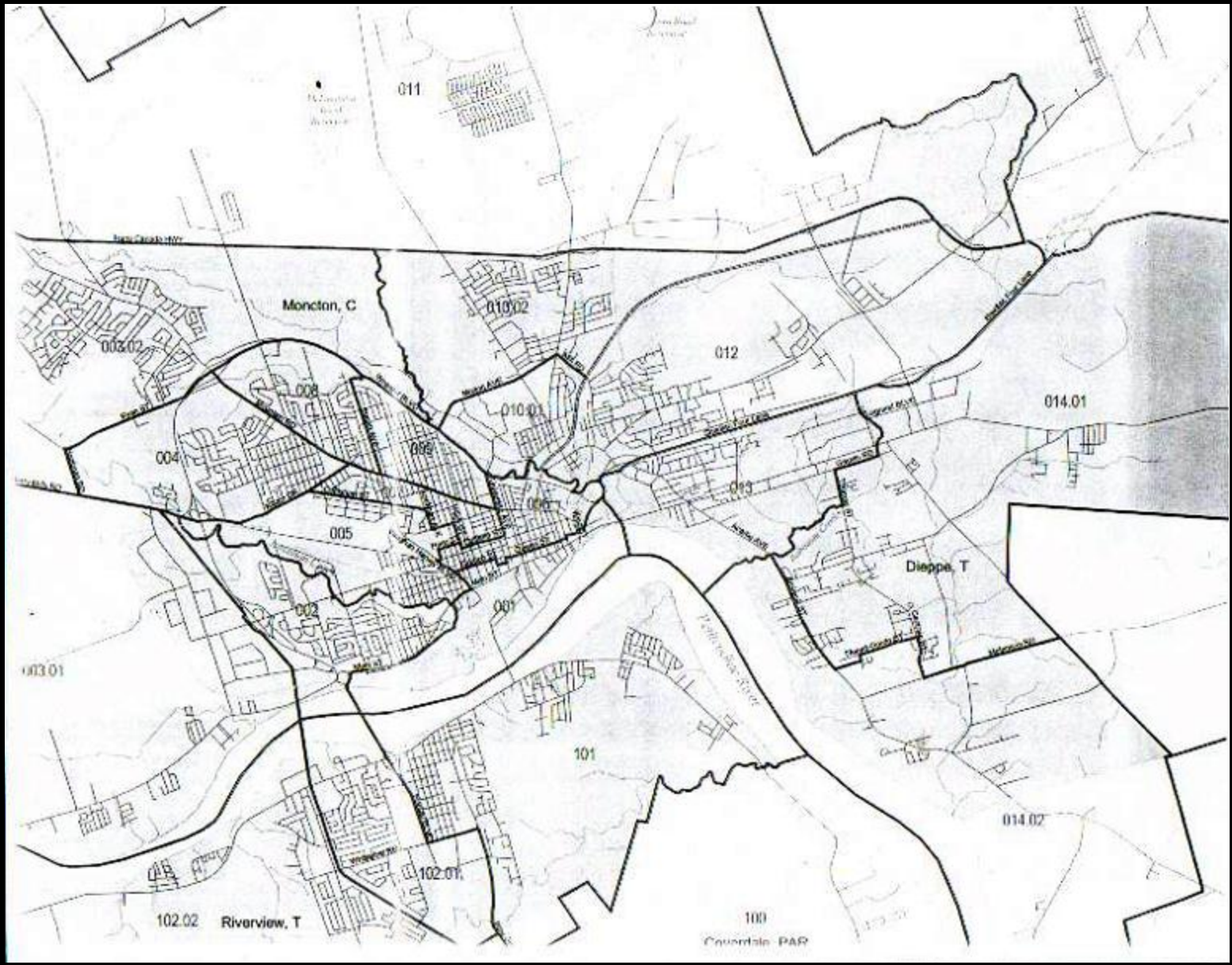


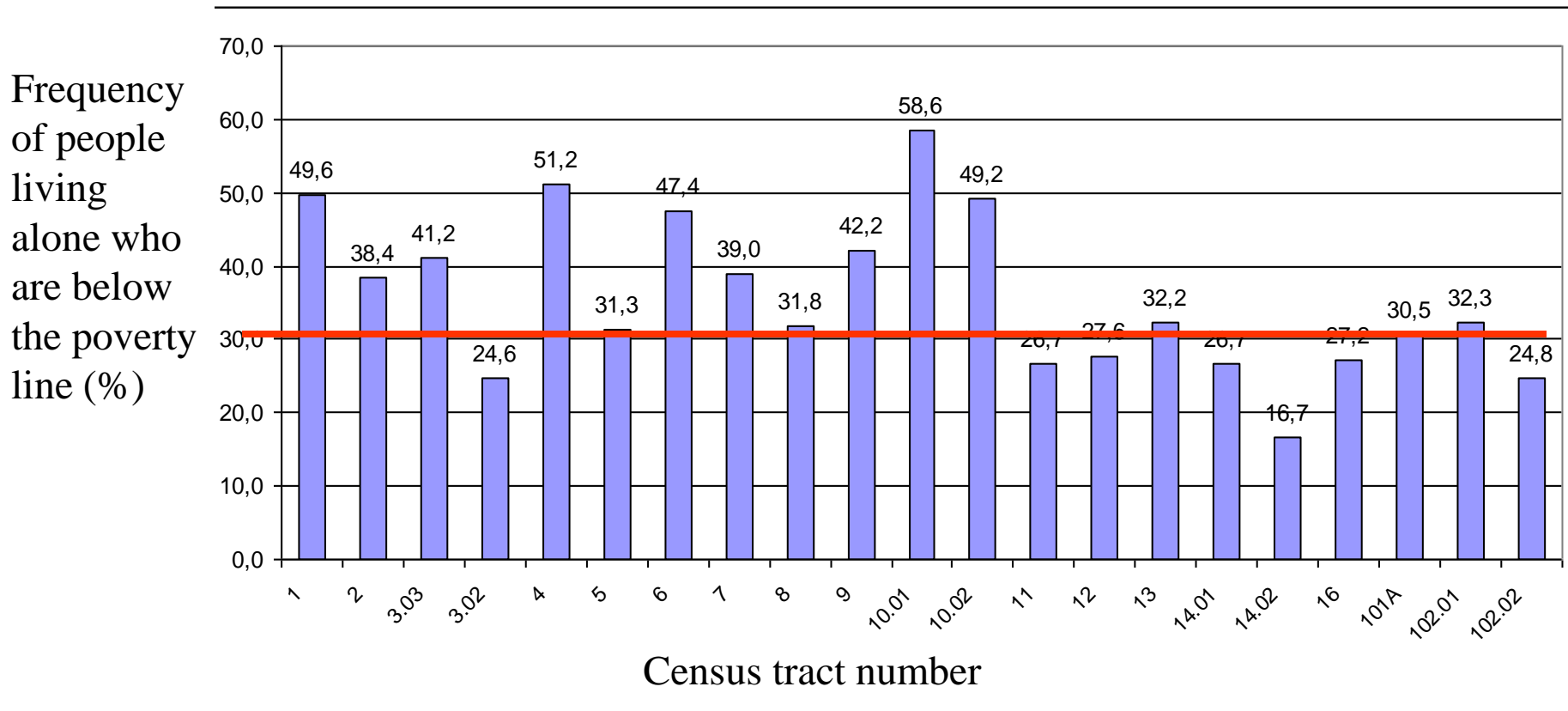
# The Moncton region has sectors of plenty and sectors of poverty

Data from Statistics Canada for  
21 census tracts in the Greater  
Moncton in 2001

# Limits of the 21 census tracts in Greater Moncton



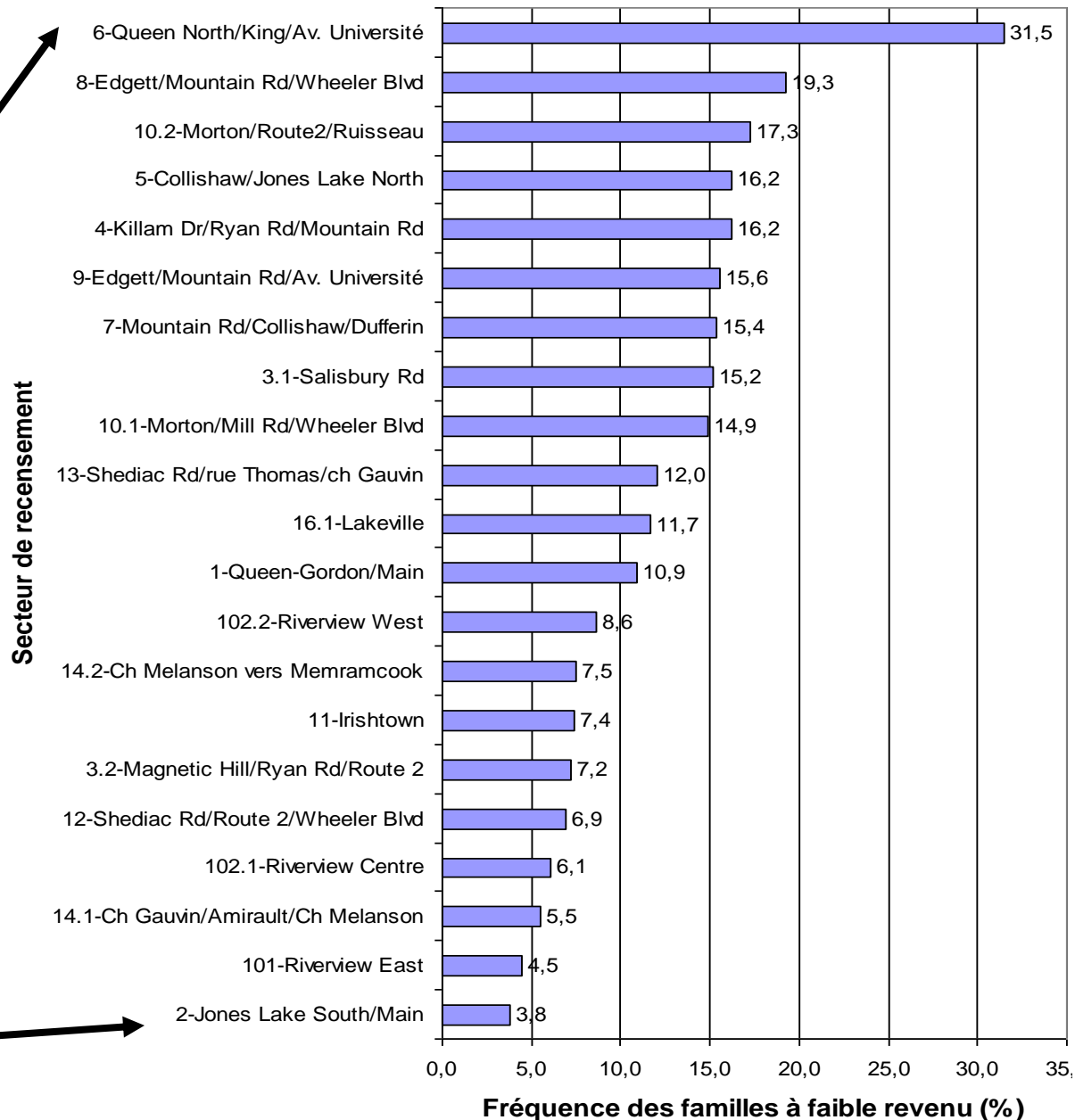
Of the 21 census tracts in Moncton, 14 have more than 30% of the people living alone who are below the poverty line



Frequency of family units below the poverty line :

■ The poorest families (31.5%) are in the areas lying around Queen St, King St & Av. Université;

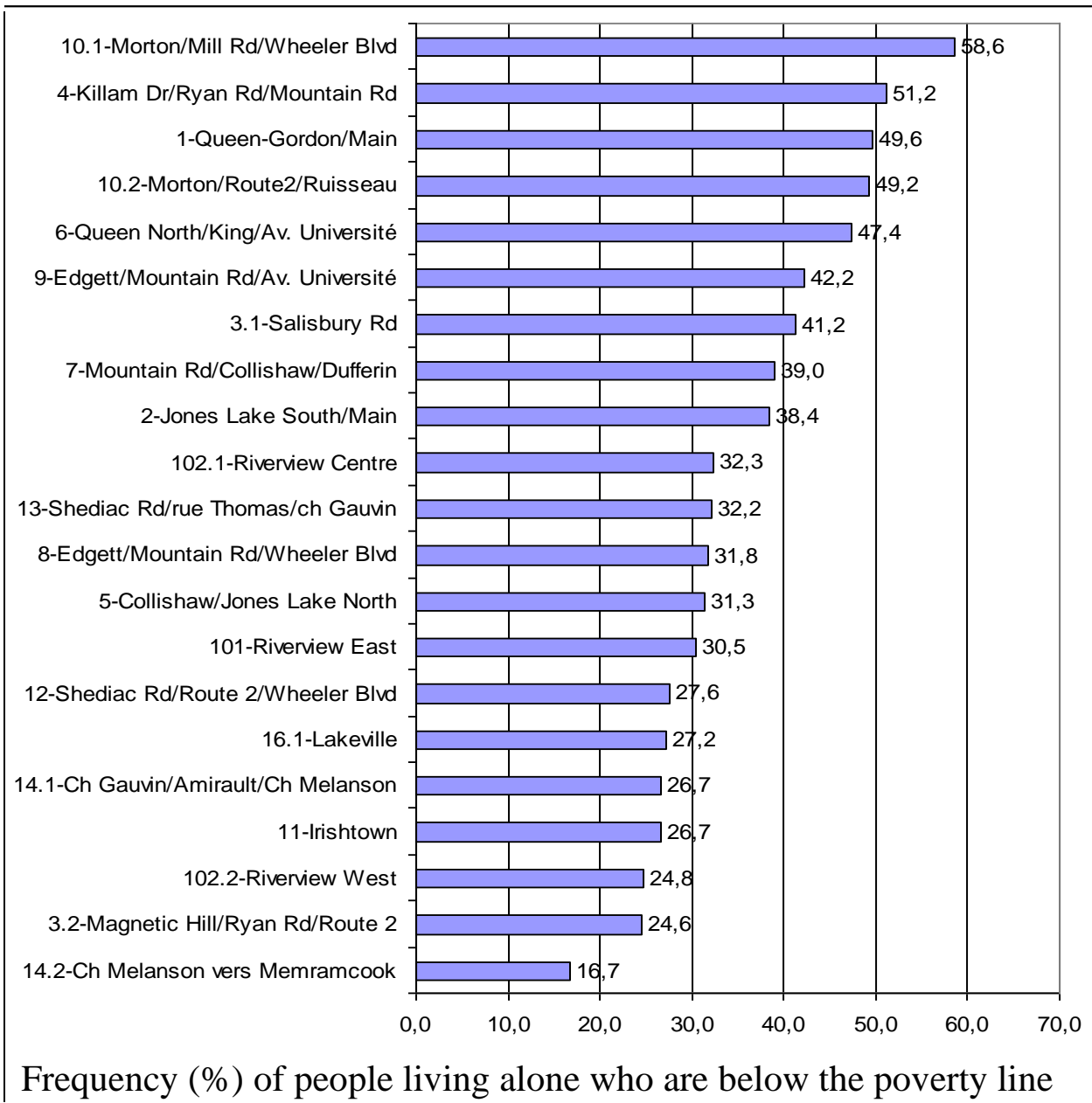
■ The families with the least amount of poor live in the Lake Jones area



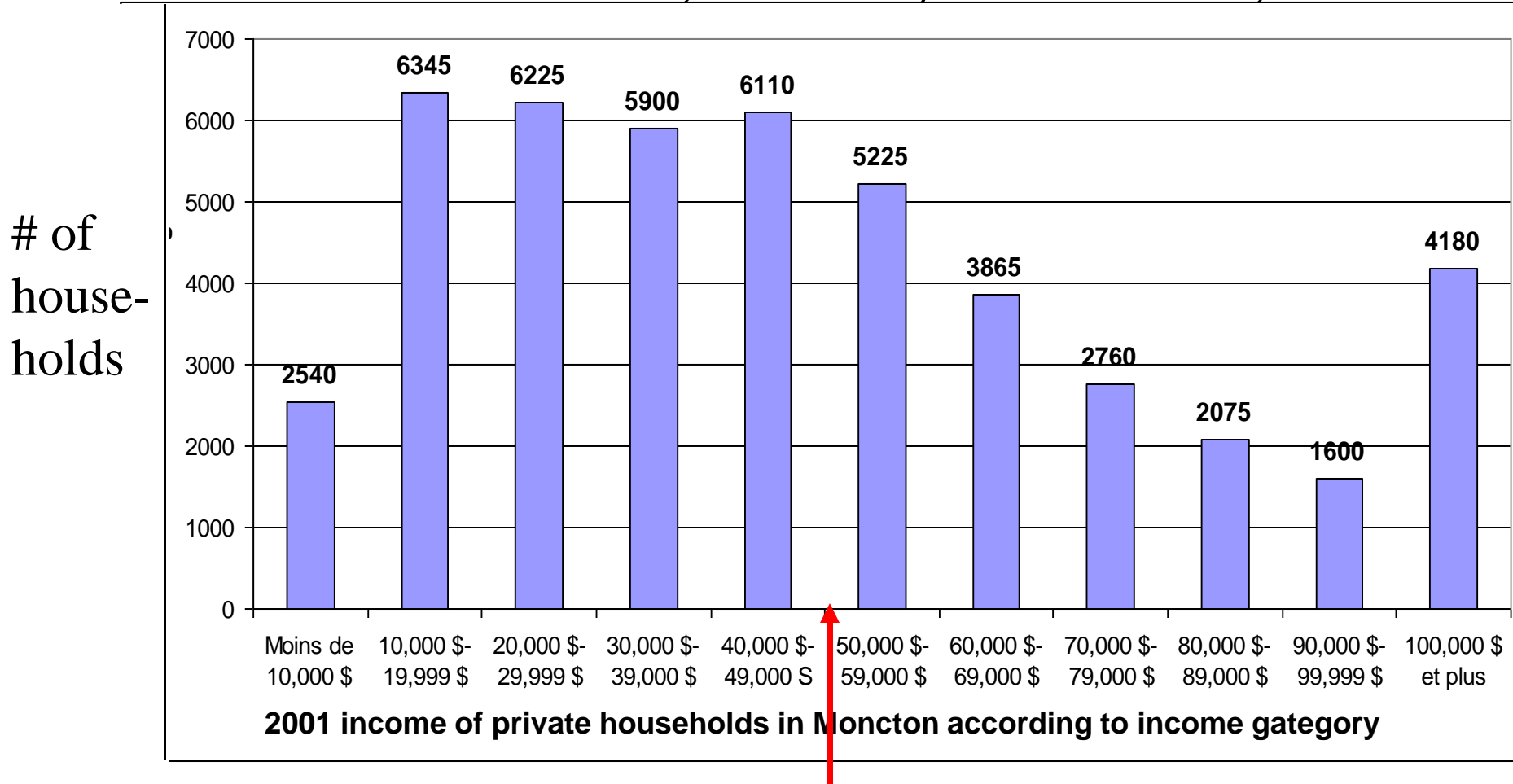
There are 6,060 people below the poverty line and living alone in the 21 Moncton census tracts in this Figure.

They are most concentrated in Tract 10.1 (around Morton Ave./Mill Rd/Wheeler Blvd)

They are least concentrated in the Dieppe Tract around Melanson Rd



# Distribution household income in Moncton from <10,000 \$/yr to >100,000 \$



2001 average income of Moncton households: \$51,432